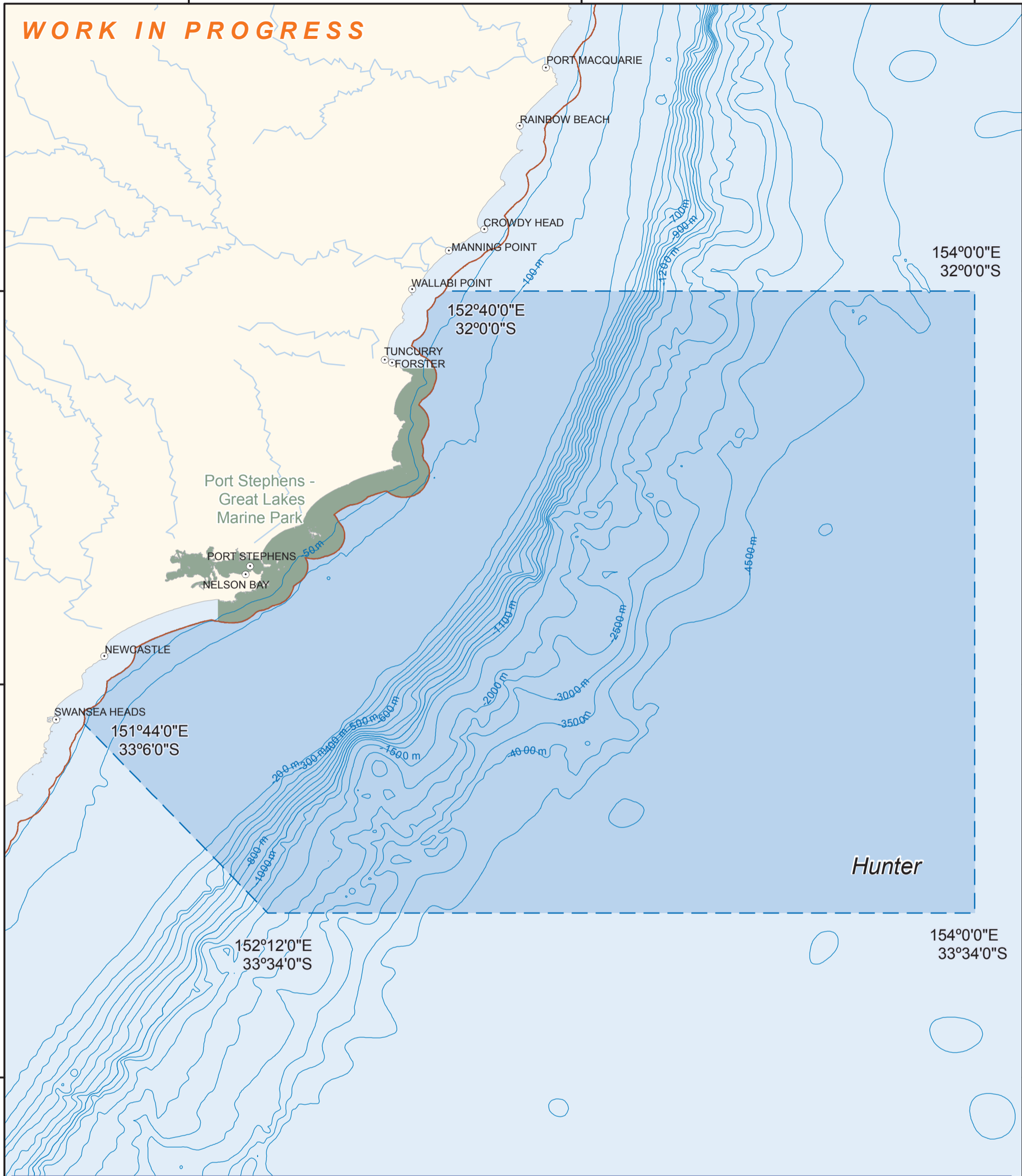


152°E

153°E

154°E

WORK IN PROGRESS



32°S

32°S

33°S

33°S

34°S





34°S

35°S

35°S

Hunter Area for Further Assessment

This is a work in progress only and does not constitute government policy

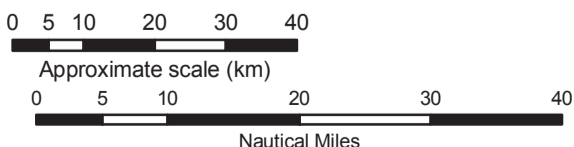
-  Limit of State waters
-  East Marine Region Boundary
-  Coral Sea Conservation Zone and Areas for Further Assessment
-  State Marine Parks

Australian Government Data Sources:
 DEWHA (2006): Commonwealth Marine Planning Regions
 Geoscience Australia (2005): Australian Bathymetry and Topography Grid
 Geoscience Australia (2006): Australian Maritime Boundaries (AMB) v2
 Geoscience Australia (1990): Australia, Coastline and State Borders 1:100,000
 Geoscience Australia (2004): Gazetteer of Australia
 DEWHA (2010): Areas for Further Assessment within the east Marine Region (indicative only)

Produced by the Environmental Resources Information Network (ERIN).
 Australian Government Department of the Environment, Water, Heritage and the Arts.
 COPYRIGHT Commonwealth of Australia, 2010.



Australian Government
 Department of the Environment, Water, Heritage and the Arts



Projection : Geographics
 Datum : GDA94

152°E

153°E

154°E