


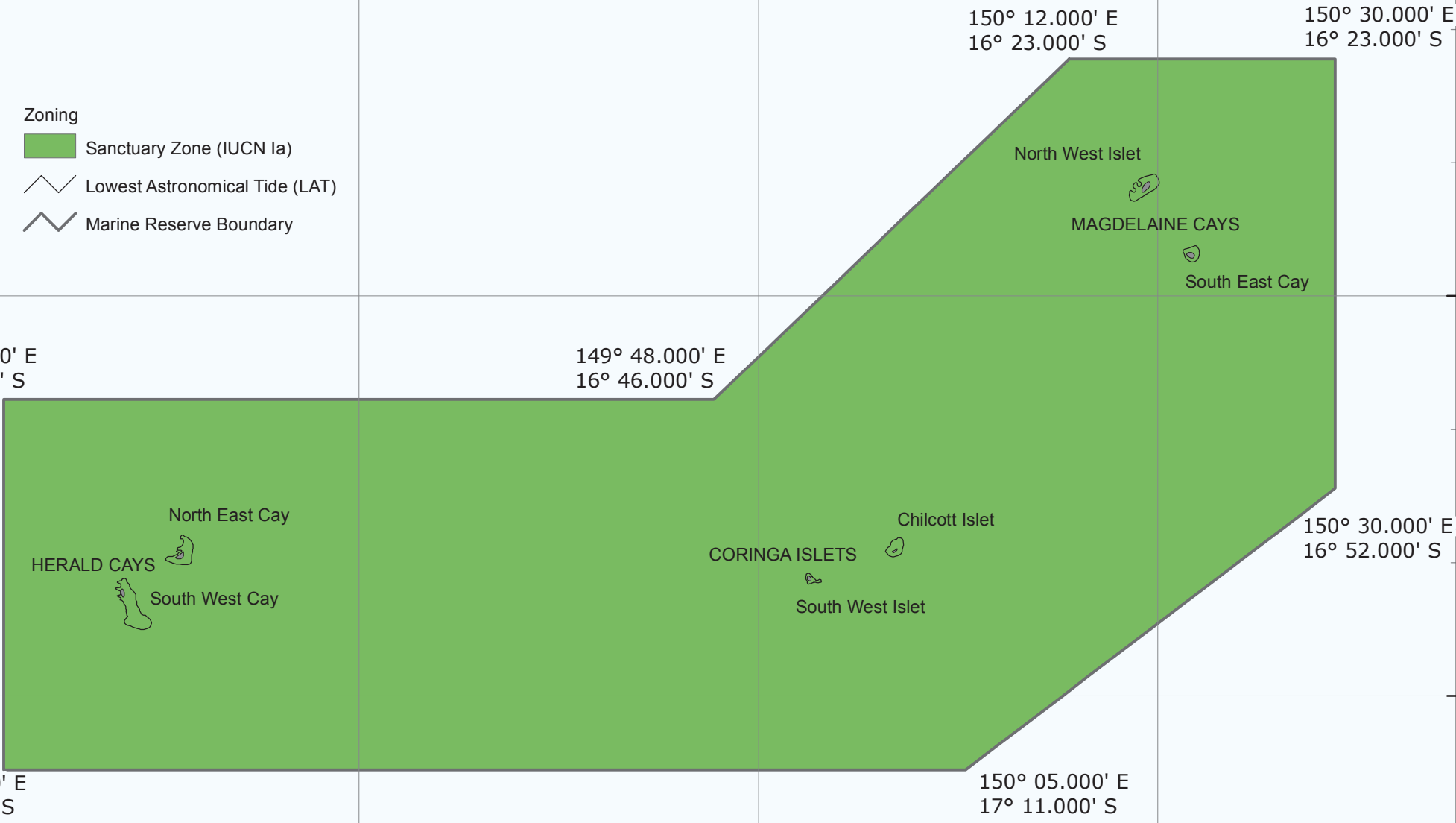


Coringa-Herald National Nature Reserve

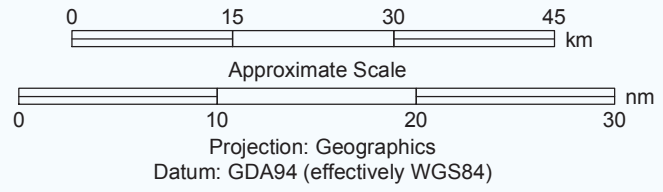
Zoning

-  Sanctuary Zone (IUCN Ia)
-  Lowest Astronomical Tide (LAT)
-  Marine Reserve Boundary



Not for navigational purposes.

Note:
 Coordinates are expressed in decimal minute format, and have been rounded to 3 decimal places (+/- 1 metre of gazetted coordinates).
 Straight lines on this map, other than meridians and parallels, are geodesic lines (shortest line between points), they are not lines of constant bearing (rhumb line or loxodrome).



Australian Government Data Sources:
 DEWHA (2007): Commonwealth MPAs managed by DEWHA
 Geoscience Australia (2006): Australian Maritime Boundaries (AMB) v2
 Geoscience Australia (2001): Australia, Coastline and State Borders 1:100,000
 Produced by the Environmental Resources Information Network (ERIN).
 Australian Government Department of the Environment, Water, Heritage and the Arts.
 COPYRIGHT Commonwealth of Australia, 2009.