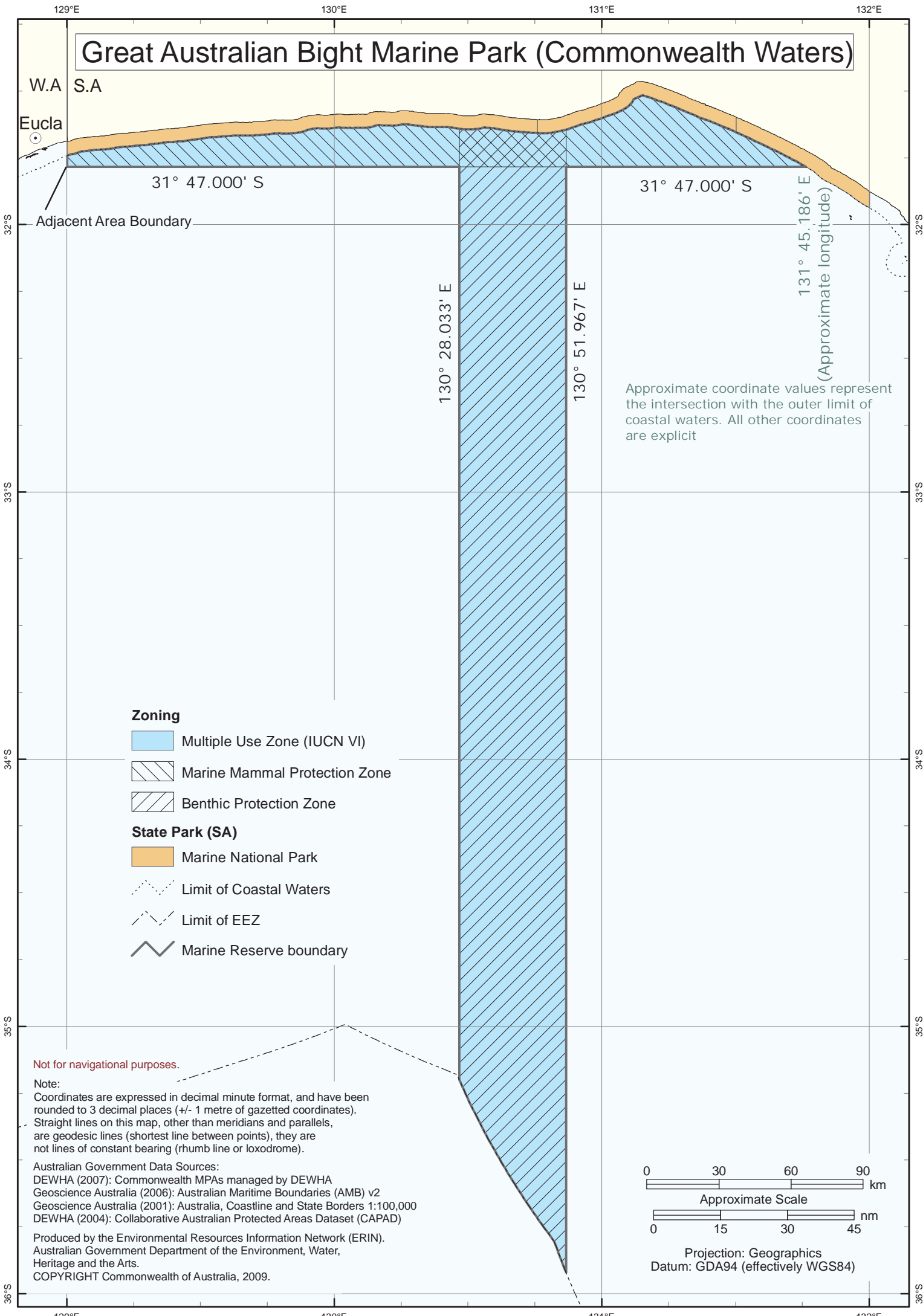


Great Australian Bight Marine Park (Commonwealth Waters)



W.A S.A
Eucla

31° 47.000' S

31° 47.000' S

131° 45.186' E
(Approximate longitude)

130° 28.033' E

130° 51.967' E

Approximate coordinate values represent the intersection with the outer limit of coastal waters. All other coordinates are explicit

Zoning

- Multiple Use Zone (IUCN VI)
- Marine Mammal Protection Zone
- Benthic Protection Zone

State Park (SA)


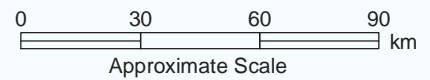
- Marine National Park
- Limit of Coastal Waters
- Limit of EEZ
- Marine Reserve boundary

Not for navigational purposes.

Note:
Coordinates are expressed in decimal minute format, and have been rounded to 3 decimal places (+/- 1 metre of gazetted coordinates).
Straight lines on this map, other than meridians and parallels, are geodesic lines (shortest line between points), they are not lines of constant bearing (rhumb line or loxodrome).

Australian Government Data Sources:
DEWHA (2007): Commonwealth MPAs managed by DEWHA
Geoscience Australia (2006): Australian Maritime Boundaries (AMB) v2
Geoscience Australia (2001): Australia, Coastline and State Borders 1:100,000
DEWHA (2004): Collaborative Australian Protected Areas Dataset (CAPAD)

Produced by the Environmental Resources Information Network (ERIN).
Australian Government Department of the Environment, Water, Heritage and the Arts.
COPYRIGHT Commonwealth of Australia, 2009.



Projection: Geographics
Datum: GDA94 (effectively WGS84)