

113°0'0"E

113°30'0"E

114°0'0"E

114°30'0"E

# NATIONAL HERITAGE LIST - THE NINGALOO COAST

21°30'0"S

22°0'0"S

22°30'0"S

23°0'0"S

23°30'0"S

24°0'0"S

21°30'0"S















22°0'0"S

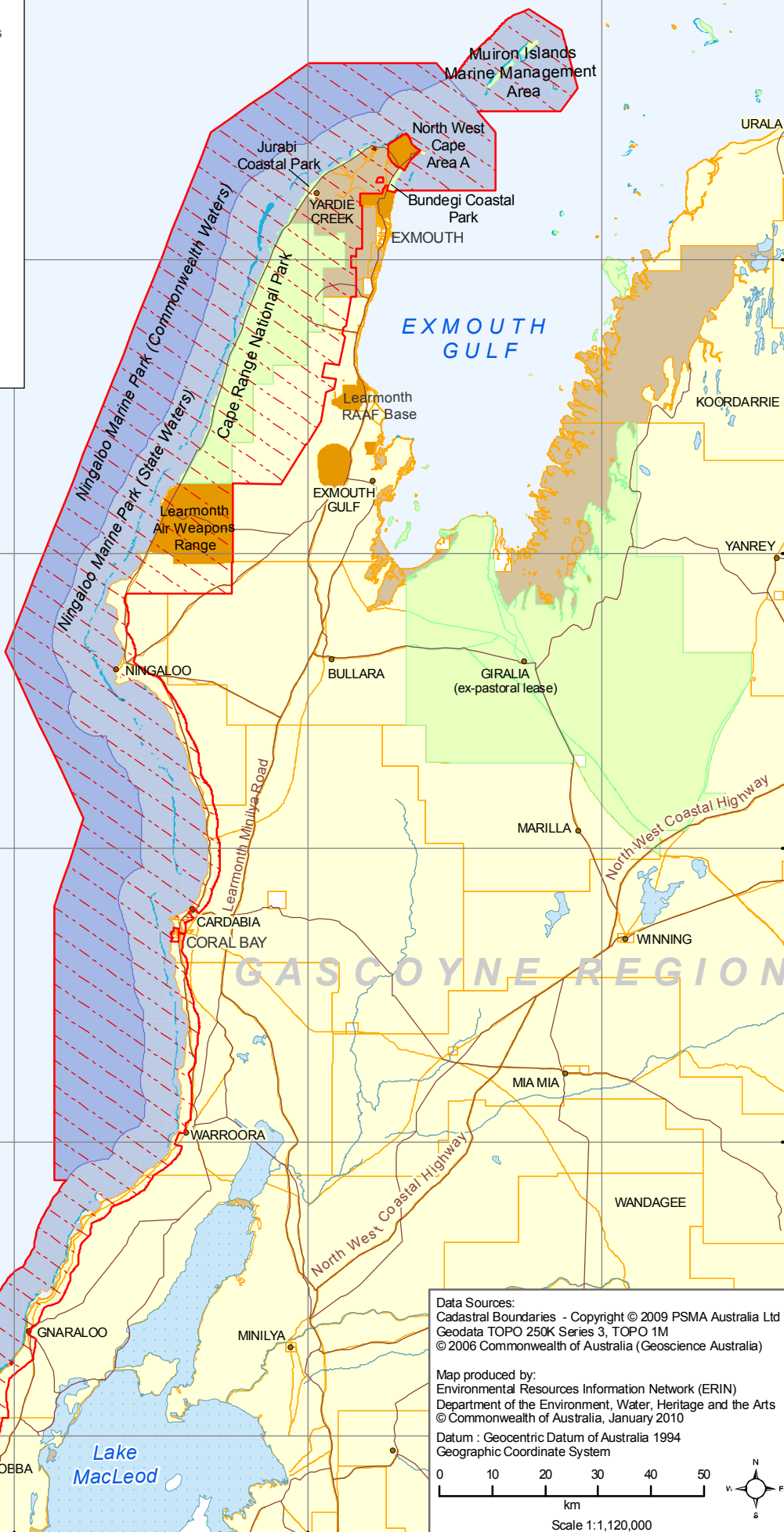
22°30'0"S

23°0'0"S

23°30'0"S

24°0'0"S

-  Ningaloo Coast boundary
-  Commonwealth marine protected areas
-  State marine protected areas
-  Terrestrial protected areas 2006
-  Freehold land
-  Leasehold properties
-  Unallocated/Vacant WA Crown Land
-  Department of Defence properties
-  Land parcel boundaries
-  Reefs
-  Waterbodies
-  Watercourses
-  Roads
-  Homesteads



INDIAN OCEAN

EXMOUTH GULF

GASCOYNE REGION

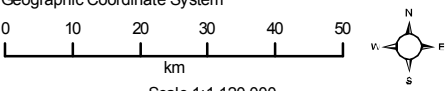
Lake MacLeod



Data Sources:  
 Cadastral Boundaries - Copyright © 2009 PSMA Australia Ltd  
 Geodata TOPO 250K Series 3, TOPO 1M  
 © 2006 Commonwealth of Australia (Geoscience Australia)

Map produced by:  
 Environmental Resources Information Network (ERIN)  
 Department of the Environment, Water, Heritage and the Arts  
 © Commonwealth of Australia, January 2010

Datum : Geocentric Datum of Australia 1994  
 Geographic Coordinate System



0 10 20 30 40 50  
 km  
 Scale 1:1,120,000

113°0'0"E

113°30'0"E

114°0'0"E

114°30'0"E