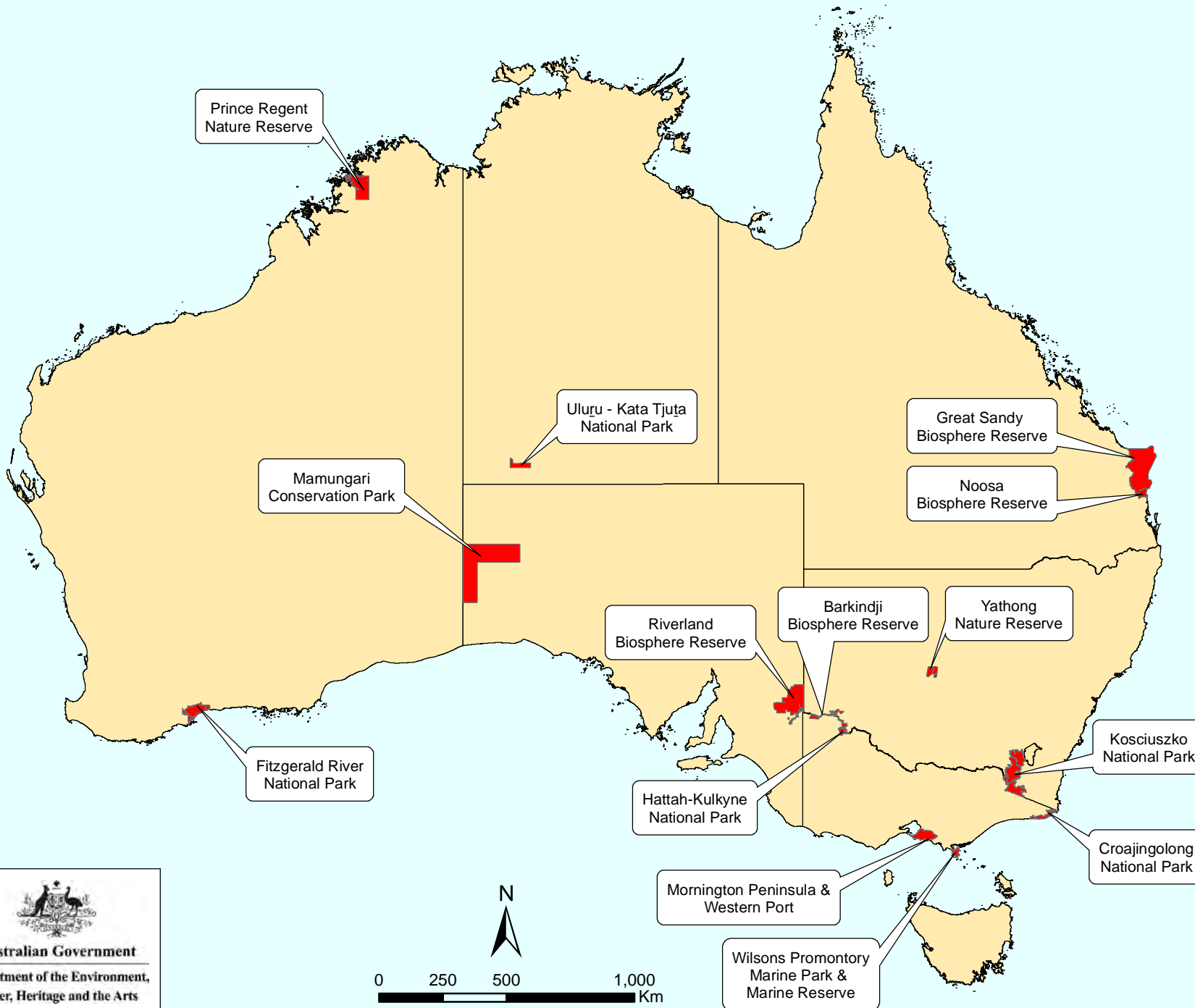
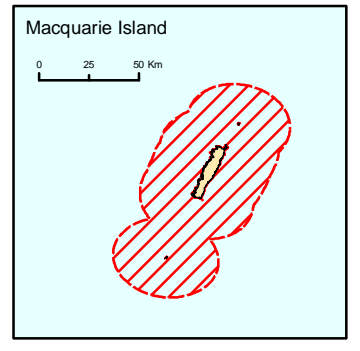
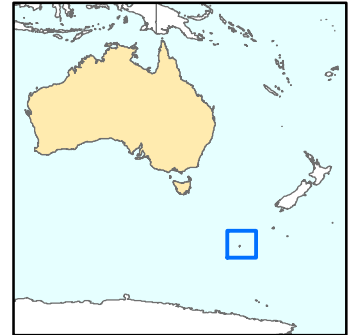


# Australian Biosphere Reserves



## Macquarie Island World Heritage Area



Data Source:  
 Collaborative Australian Protected Areas Database (CAPAD) 2006  
 © Commonwealth of Australia, Department of the Environment, Water, Heritage and the Arts

Barkindji Biosphere Reserve:  
 Sunrise 21 Inc.

Great Sandy Biosphere Reserve:  
 Burnett Mary Region Group

Noosa Shire boundary  
 © 2006 MapData Sciences Pty Ltd, PSMA.

Mornington Peninsula & Western Port  
 © MPWPBR Lid 2009

State and Territory Borders:  
 © Commonwealth of Australia, Geoscience Australia.

Caveat:  
 All data are presumed to be correct as received from data providers. No responsibility is taken by the Commonwealth for errors or omissions. The Commonwealth does not accept responsibility in respect to any information or advice given in relation to, or as a consequence of anything contained herein.

Map produced by:  
 Environmental Resources Information Network (ERIN), Australian Government Department of the Environment, Water, Heritage and the Arts, June 2009.

© Commonwealth of Australia, Department of the Environment, Water, Heritage and the Arts, 2009.  
 Geographic Coordinate System on the GDA94 Datum.

