






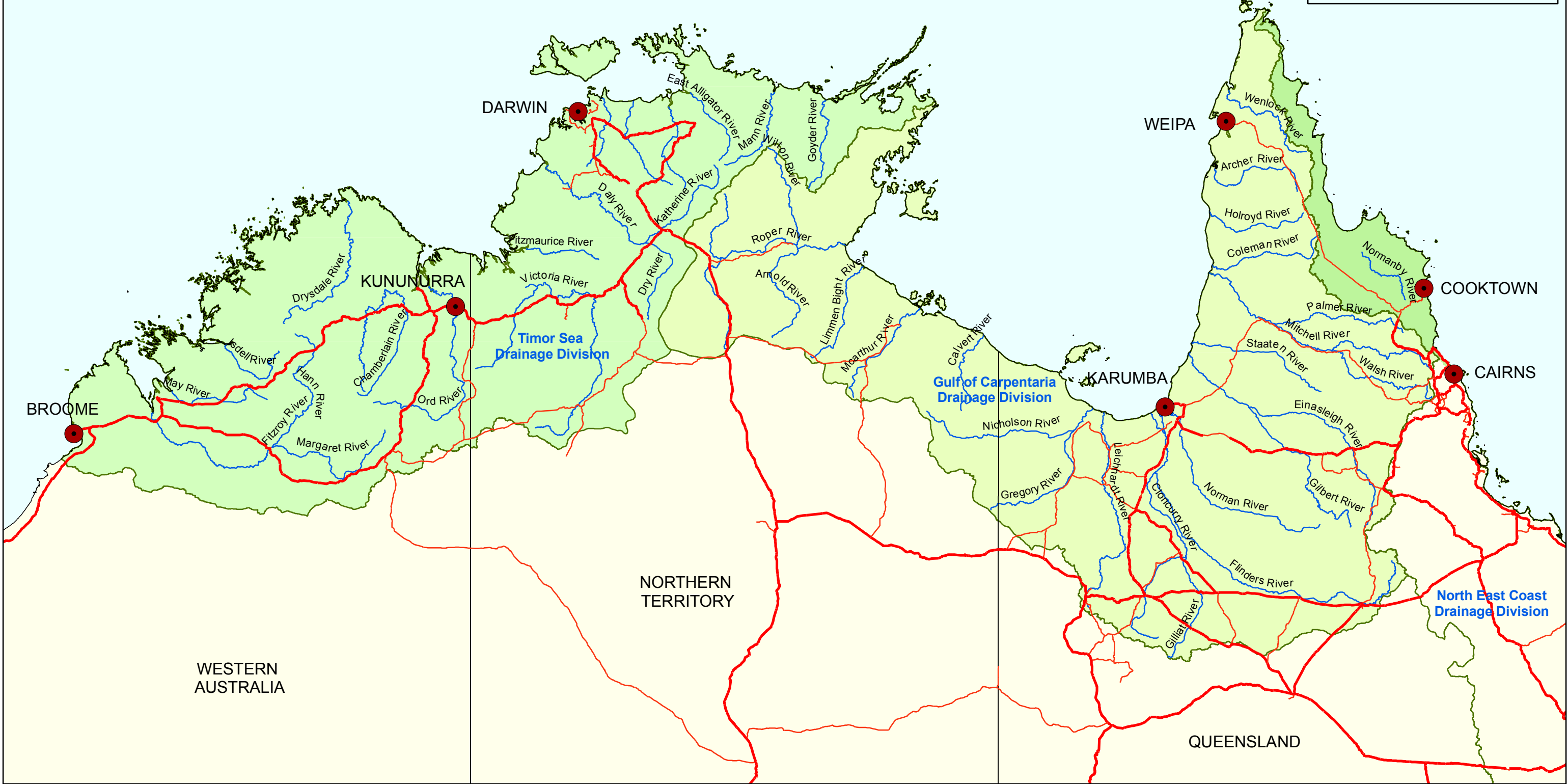
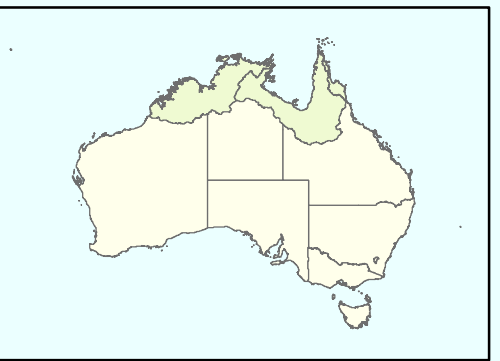
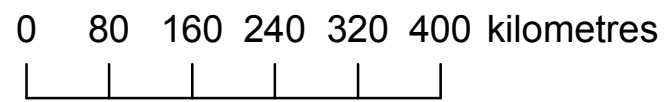
	Major Towns	<b>Assessment Study Area</b>	
<b>Major roads</b>			North-East Coast Drainage Division
	Primary Roads		Timor Sea Drainage Division
	Secondary Roads		Gulf of Carpentaria Drainage Division
	Rivers		Drainage Divisions



Data Sources:  
 Drainage, Drainage Divisions, States, Roads, Waterbodies, Localities  
 © Commonwealth of Australia (Geoscience Australia)

Map produced by:  
 Environmental Resources Information Network (ERIN),  
 Australian Government Department of Sustainability, Environment,  
 Water, Population and Communities. 16 November 2010



**Australian Government**  
 Department of Sustainability, Environment,  
 Water, Population and Communities