



# Impacts of Translocated Native Fish Species in Australia



## Map 1 Archerfish *Toxotes chatareus*

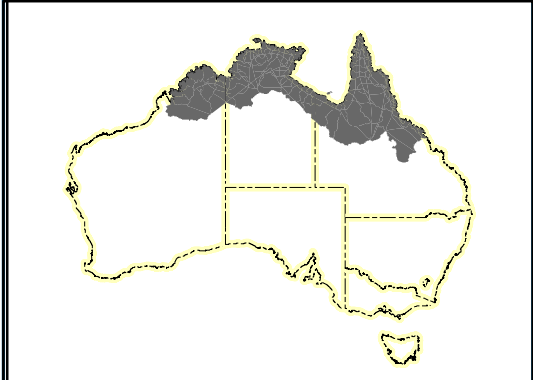
**Legend**

**Common name, Year**

\$ Archerfish, no year specified

**Natural Distribution**

Archerfish



Data Source: Geoscience Australia (Base Map), various government departments and literature. See document for details.

Sinclair Knight Merz Pty. Ltd. (SKM) has prepared this document for the use of the Department of the Environment, Water, Heritage and the Arts in accordance with the usual care and thoroughness of the consulting profession. It is based on generally accepted practices and standards at the time it was prepared. No other warranty, expressed or implied, is made as to the information included. It is prepared in accordance with the scope of work and terms of reference outlined for this project.

Methodologies used to compile the information may require input from sources outside SKM. SKM has made no independent verification of this information beyond the project terms of reference and assumes no responsibility for resultant inaccuracies or omissions.

No indications were found during the project that information contained in the document was provided to SKM was false.



# Impacts of Translocated Native Fish Species in Australia



## Map 2 Australian bass *Macquaria novemaculeata*

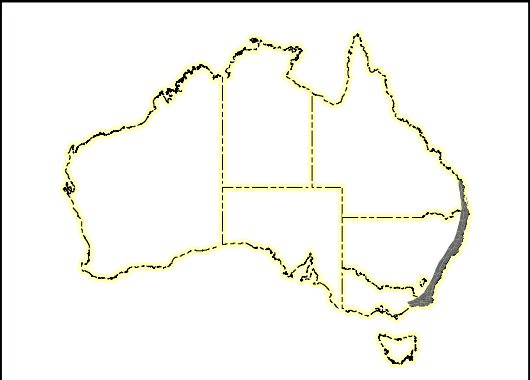
**Legend**

**Common name, Year**

- " Australian bass, > 1980
- # Australian bass, < 1960
- \$ Australian bass, no year specified

**Natural Distribution**

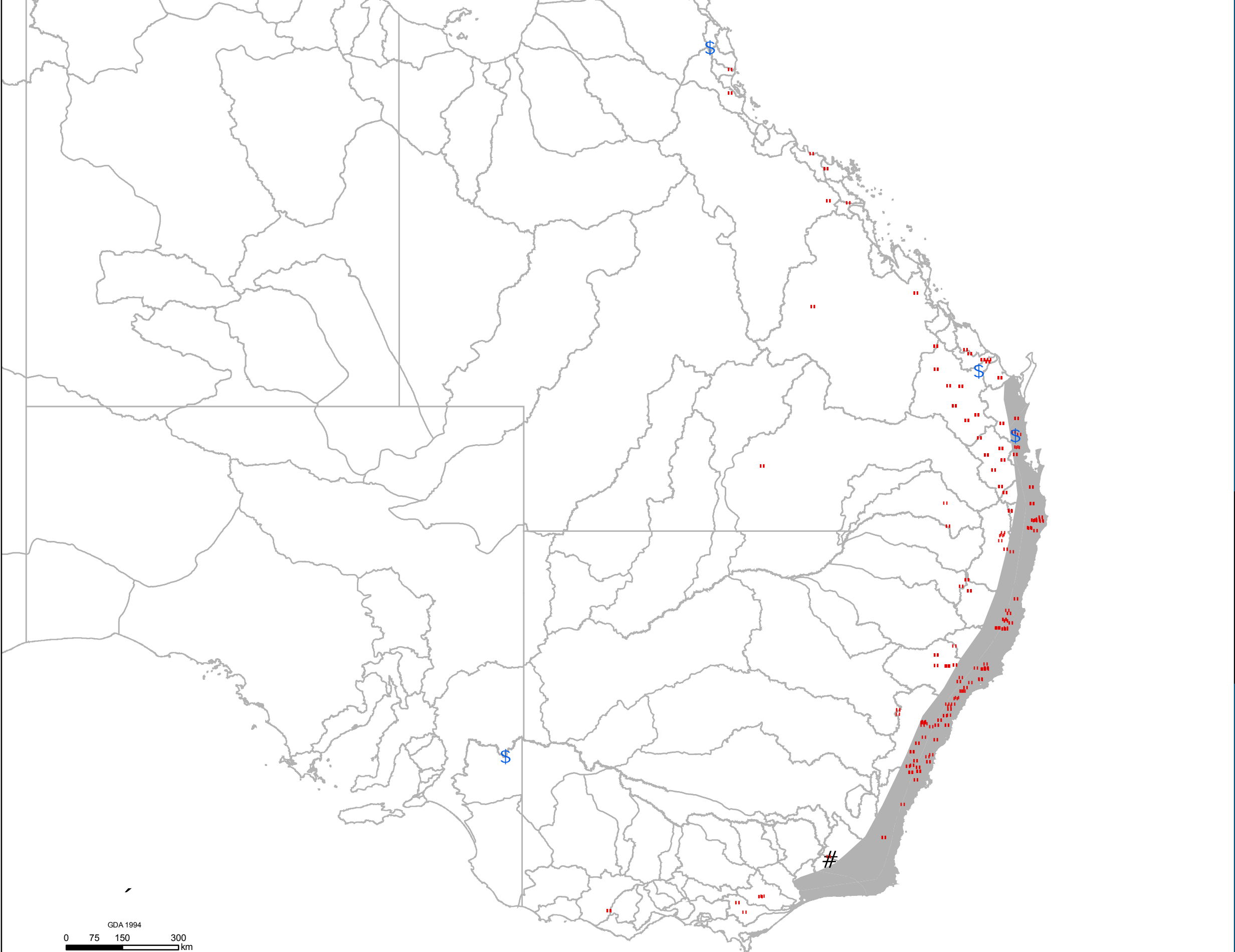
- Australian bass



Data Source: Geoscience Australia (Base Map), various government departments and literature. See document for details.

Sinclair Knight Merz Pty. Ltd. (SKM) has prepared this document for the use of the Department of the Environment, Water, Heritage and the Arts in accordance with the usual care and thoroughness of the consulting profession. It is based on generally accepted practices and standards at the time it was prepared. No other warranty, expressed or implied, is made as to the information included. It is prepared in accordance with the scope of work and terms of reference outlined for this project.

Methodologies used to compile the information may require input from sources outside SKM. SKM has made no independent verification of this information beyond the project terms of reference and assumes no responsibility for resultant inaccuracies or omissions. No indications were found during the project that information contained in the document was provided to SKM was false.



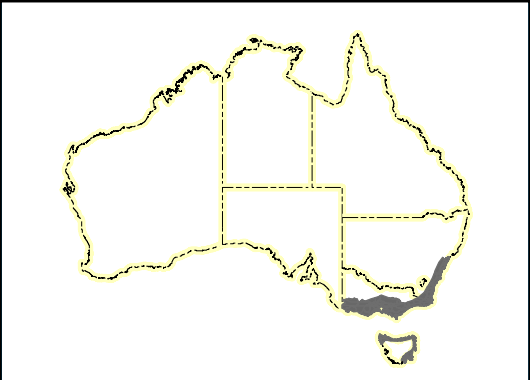


# Impacts of Translocated Native Fish Species in Australia



Map 3  
**Australian grayling**  
*Prototroctes maraena*

- Legend**
- Common name, Year**
- ? Australian grayling, 1960-1980
- Natural Distribution**
- Australian grayling



Data Source: Geoscience Australia (Base Map), various government departments and literature. See document for details.

Sinclair Knight Merz Pty. Ltd. (SKM) has prepared this document for the use of the Department of the Environment, Water, Heritage and the Arts in accordance with the usual care and thoroughness of the consulting profession. It is based on generally accepted practices and standards at the time it was prepared. No other warranty, expressed or implied, is made as to the information included. It is prepared in accordance with the scope of work and terms of reference outlined for this project.

Methodologies used to compile the information may require input from sources outside SKM. SKM has made no independent verification of this information beyond the project terms of reference and assumes no responsibility for resultant inaccuracies or omissions. No indications were found during the project that information contained in the document was provided to SKM was false.



# Impacts of Translocated Native Fish Species in Australia



Map 4  
**Australian smelt**  
*Retropinna semoni*

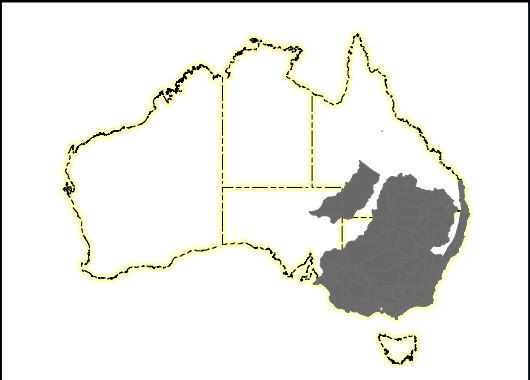
**Legend**

**Common name, Year**

⊗ Australian smelt, 1960-1980

**Natural Distribution**

■ Australian smelt



Data Source: Geoscience Australia (Base Map), various government departments and literature. See document for details.

Sinclair Knight Merz Pty. Ltd. (SKM) has prepared this document for the use of the Department of the Environment, Water, Heritage and the Arts in accordance with the usual care and thoroughness of the consulting profession. It is based on generally accepted practices and standards at the time it was prepared. No other warranty, expressed or implied, is made as to the information included. It is prepared in accordance with the scope of work and terms of reference outlined for this project.

Methodologies used to compile the information may require input from sources outside SKM. SKM has made no independent verification of this information beyond the project terms of reference and assumes no responsibility for resultant inaccuracies or omissions. No indications were found during the project that information contained in the document was provided to SKM was false.



# Impacts of Translocated Native Fish Species in Australia

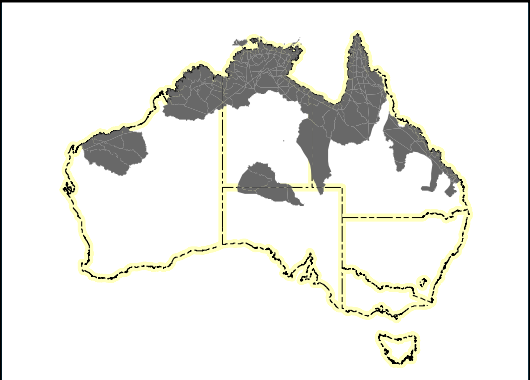


## Map 5

### Banded grunter

*Amniataba percooides*

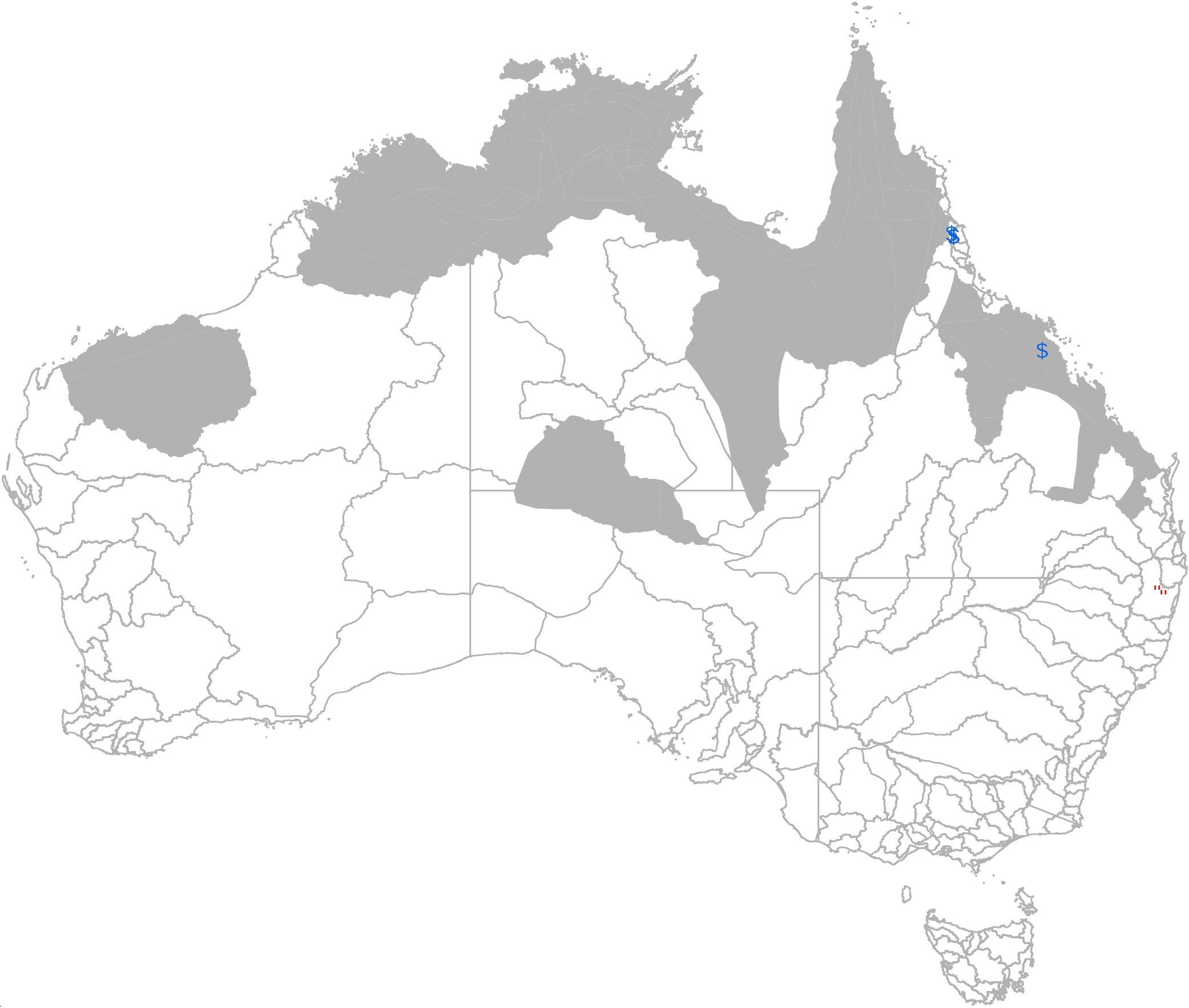
- Legend**
- Common name, Year**
- " Banded grunter, > 1980
  - \$ Banded grunter, no year specified
- Natural Distribution**
- Banded grunter



Data Source: Geoscience Australia (Base Map), various government departments and literature. See document for details.

Sinclair Knight Merz Pty. Ltd. (SKM) has prepared this document for the use of the Department of the Environment, Water, Heritage and the Arts in accordance with the usual care and thoroughness of the consulting profession. It is based on generally accepted practices and standards at the time it was prepared. No other warranty, expressed or implied, is made as to the information included. It is prepared in accordance with the scope of work and terms of reference outlined for this project.

Methodologies used to compile the information may require input from sources outside SKM. SKM has made no independent verification of this information beyond the project terms of reference and assumes no responsibility for resultant inaccuracies or omissions. No indications were found during the project that information contained in the document was provided to SKM was false.



GDA 1994  
0 100 200 400 km