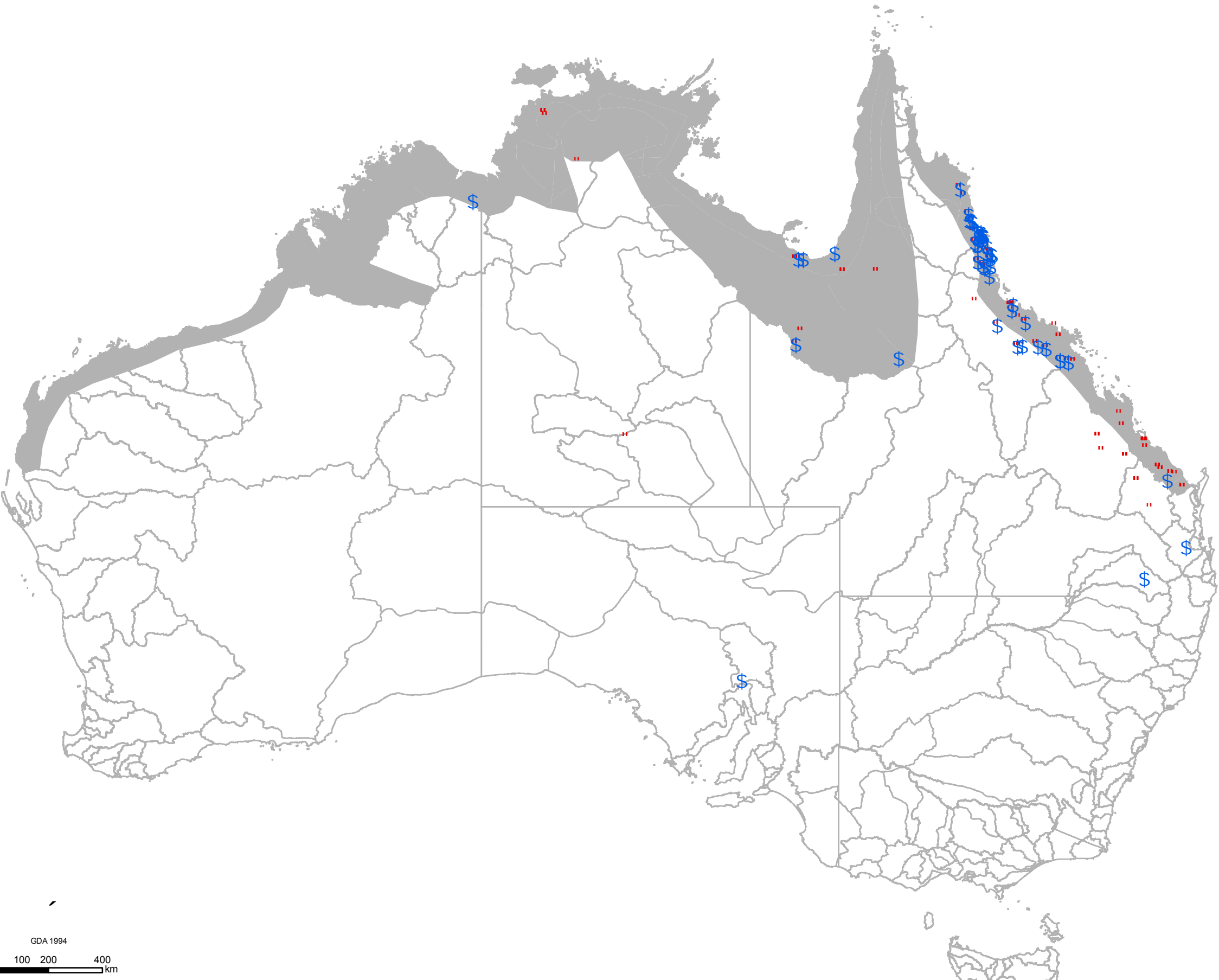




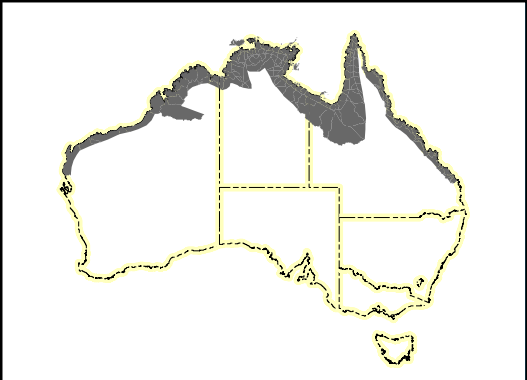
Impacts of Translocated Native Fish Species in Australia



Map 6
Barramundi
Lates calcarifer



- Legend**
- Common name, Year**
- " Barramundi, > 1980
 - \$ Barramundi, no year specified
- Natural Distribution**
- Barramundi



Data Source: Geoscience Australia (Base Map), various government departments and literature. See document for details.

Sinclair Knight Merz Pty. Ltd. (SKM) has prepared this document for the use of the Department of the Environment, Water, Heritage and the Arts in accordance with the usual care and thoroughness of the consulting profession. It is based on generally accepted practices and standards at the time it was prepared. No other warranty, expressed or implied, is made as to the information included. It is prepared in accordance with the scope of work and terms of reference outlined for this project.

Methodologies used to compile the information may require input from sources outside SKM. SKM has made no independent verification of this information beyond the project terms of reference and assumes no responsibility for resultant inaccuracies or omissions. No indications were found during the project that information contained in the document was provided to SKM was false.



Impacts of Translocated Native Fish Species in Australia

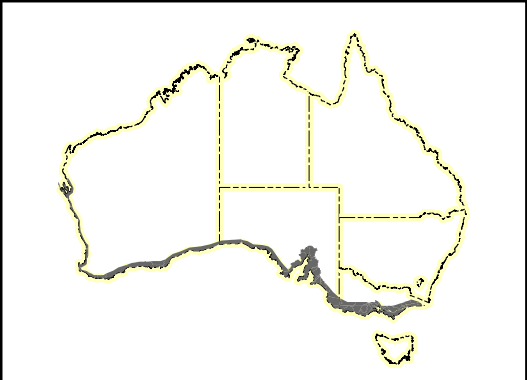


Map 7

Black bream

Acanthopagrus butcheri

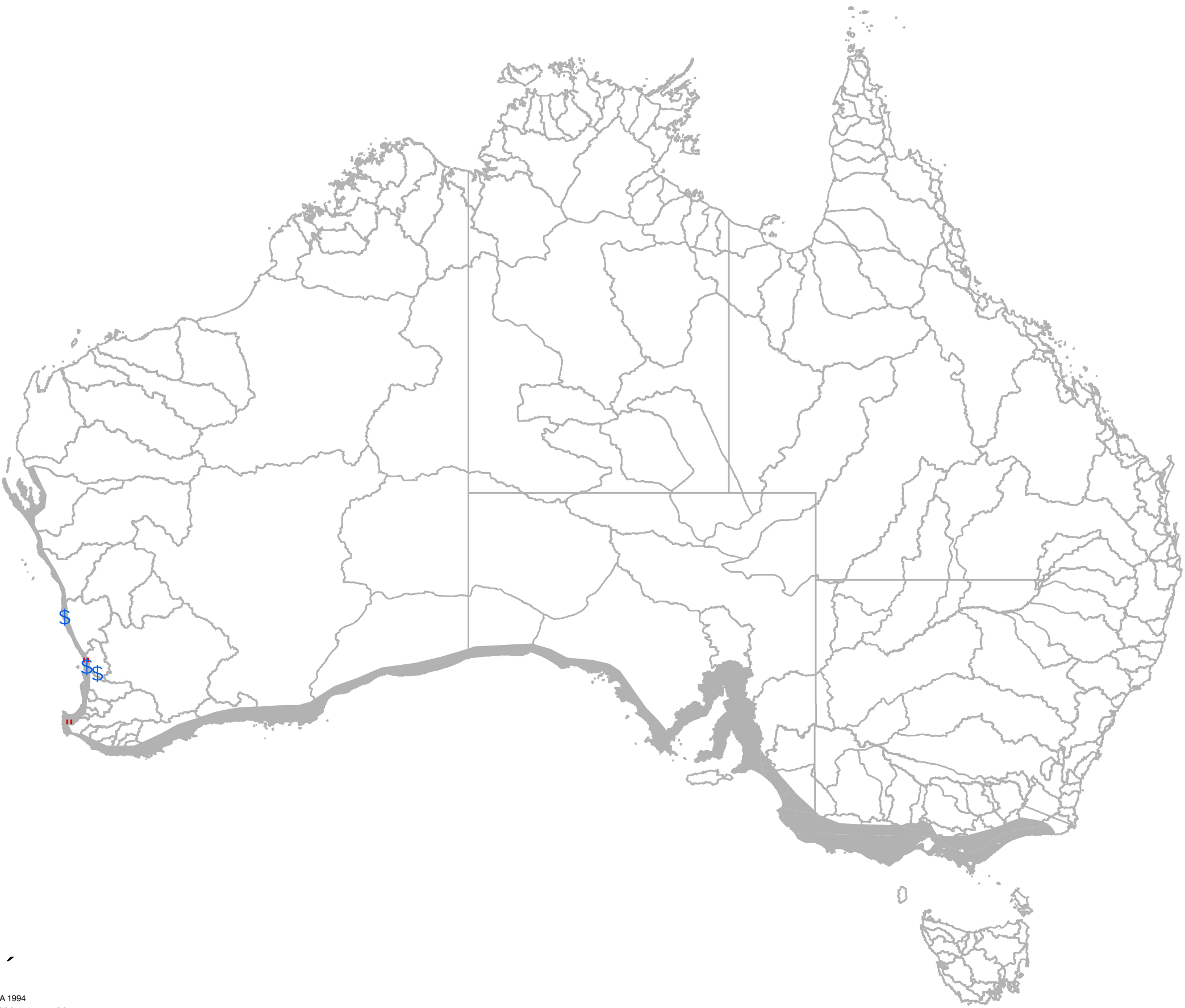
- Legend**
- Common name, Year**
- Black bream, > 1980
 - Black bream, no year specified
- Natural Distribution**
- Black bream



Data Source: Geoscience Australia (Base Map), various government departments and literature. See document for details.

Sinclair Knight Merz Pty. Ltd. (SKM) has prepared this document for the use of the Department of the Environment, Water, Heritage and the Arts in accordance with the usual care and thoroughness of the consulting profession. It is based on generally accepted practices and standards at the time it was prepared. No other warranty, expressed or implied, is made as to the information included. It is prepared in accordance with the scope of work and terms of reference outlined for this project.

Methodologies used to compile the information may require input from sources outside SKM. SKM has made no independent verification of this information beyond the project terms of reference and assumes no responsibility for resultant inaccuracies or omissions. No indications were found during the project that information contained in the document was provided to SKM was false.



GDA 1994
0 100 200 400 km



Impacts of Translocated Native Fish Species in Australia

Map 8
Black catfish
Neosilurus ater

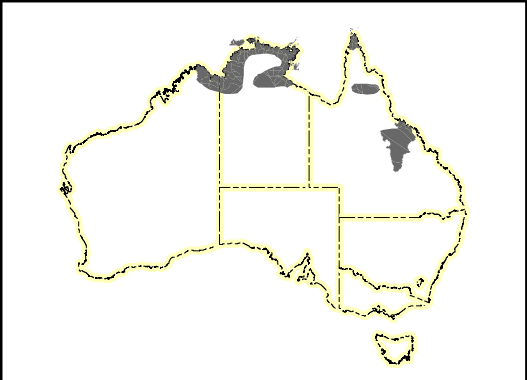
Legend

Common name, Year

\$ Black catfish, no year specified

Natural Distribution

Black catfish



Data Source: Geoscience Australia (Base Map), various government departments and literature. See document for details.

Sinclair Knight Merz Pty. Ltd. (SKM) has prepared this document for the use of the Department of the Environment, Water, Heritage and the Arts in accordance with the usual care and thoroughness of the consulting profession. It is based on generally accepted practices and standards at the time it was prepared. No other warranty, expressed or implied, is made as to the information included. It is prepared in accordance with the scope of work and terms of reference outlined for this project.

Methodologies used to compile the information may require input from sources outside SKM. SKM has made no independent verification of this information beyond the project terms of reference and assumes no responsibility for resultant inaccuracies or omissions.

No indications were found during the project that information contained in the document was provided to SKM was false.



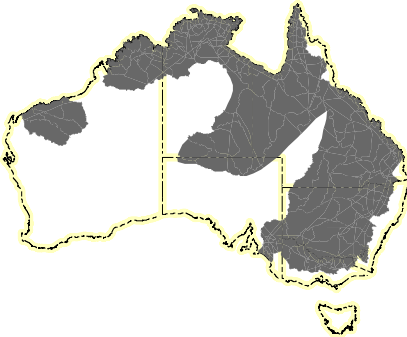
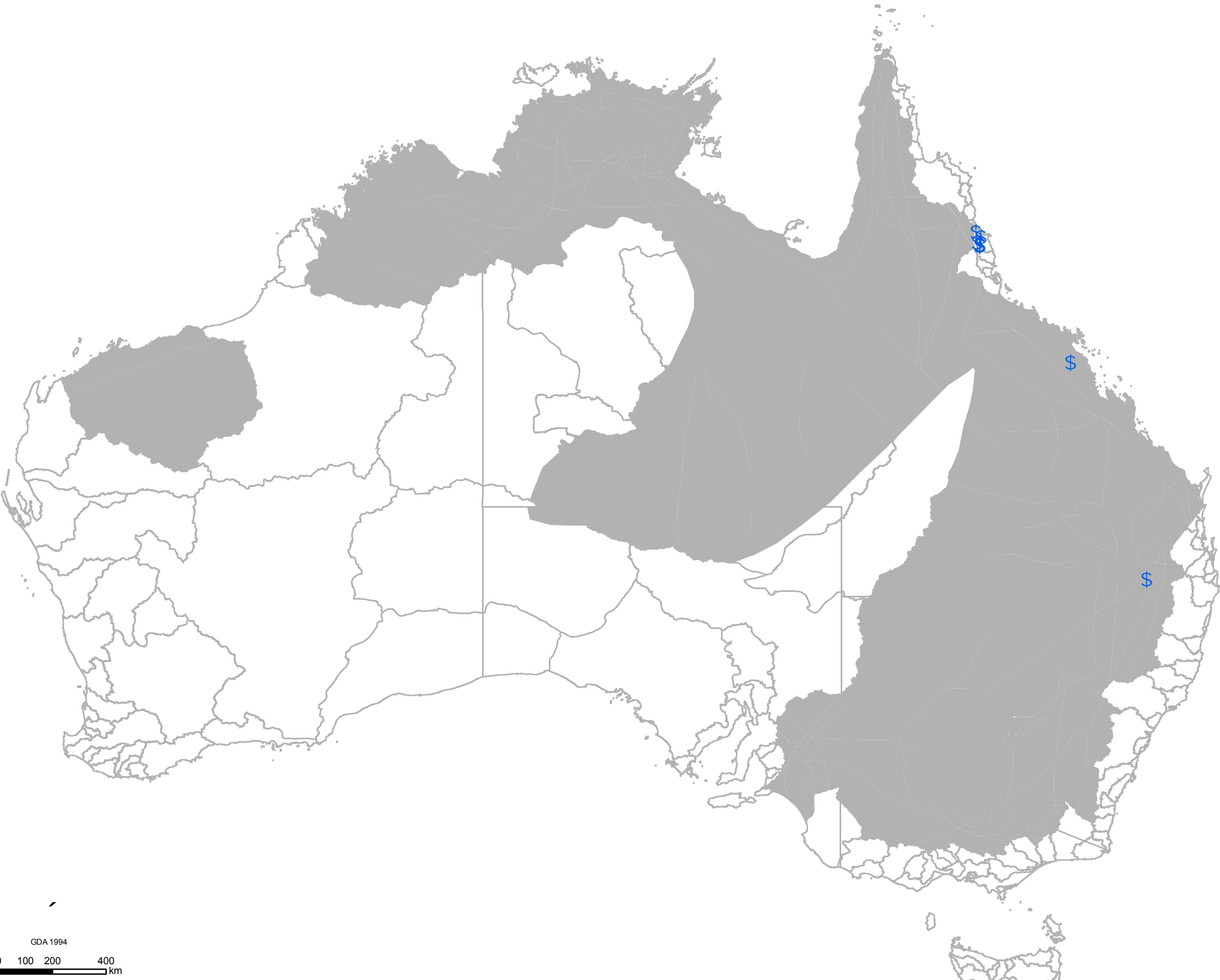


Impacts of Translocated Native Fish Species in Australia



Map 9
Bony herring
Nematalosa erebi

- Legend**
- Common name, Year**
- \$ Bony herring, no year specified
- Natural Distribution**
- Bony herring



Data Source: Geoscience Australia (Base Map), various government departments and literature. See document for details.

Sinclair Knight Merz Pty. Ltd. (SKM) has prepared this document for the use of the Department of the Environment, Water, Heritage and the Arts in accordance with the usual care and thoroughness of the consulting profession. It is based on generally accepted practices and standards at the time it was prepared. No other warranty, expressed or implied, is made as to the information included. It is prepared in accordance with the scope of work and terms of reference outlined for this project.

Methodologies used to compile the information may require input from sources outside SKM. SKM has made no independent verification of this information beyond the project terms of reference and assumes no responsibility for resultant inaccuracies or omissions.

No indications were found during the project that information contained in the document was provided to SKM was false.



Impacts of Translocated Native Fish Species in Australia

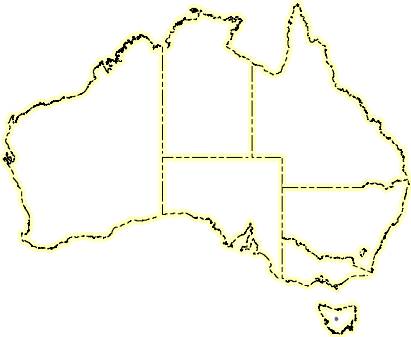


Map 10

Clarence galaxias

Galaxias johnstoni

- Legend**
- Common name, Year**
- " Clarence galaxias, > 1980
- Natural Distribution**
- Clarence galaxias



Data Source: Geoscience Australia (Base Map), various government departments and literature. See document for details.

Sinclair Knight Merz Pty. Ltd. (SKM) has prepared this document for the use of the Department of the Environment, Water, Heritage and the Arts in accordance with the usual care and thoroughness of the consulting profession. It is based on generally accepted practices and standards at the time it was prepared. No other warranty, expressed or implied, is made as to the information included. It is prepared in accordance with the scope of work and terms of reference outlined for this project.

Methodologies used to compile the information may require input from sources outside SKM. SKM has made no independent verification of this information beyond the project terms of reference and assumes no responsibility for resultant inaccuracies or omissions. No indications were found during the project that information contained in the document was provided to SKM was false.



GDA 1994
0 15 30 60 km